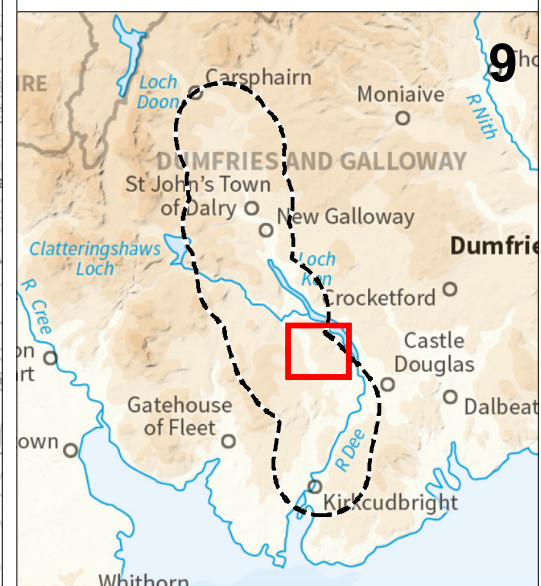
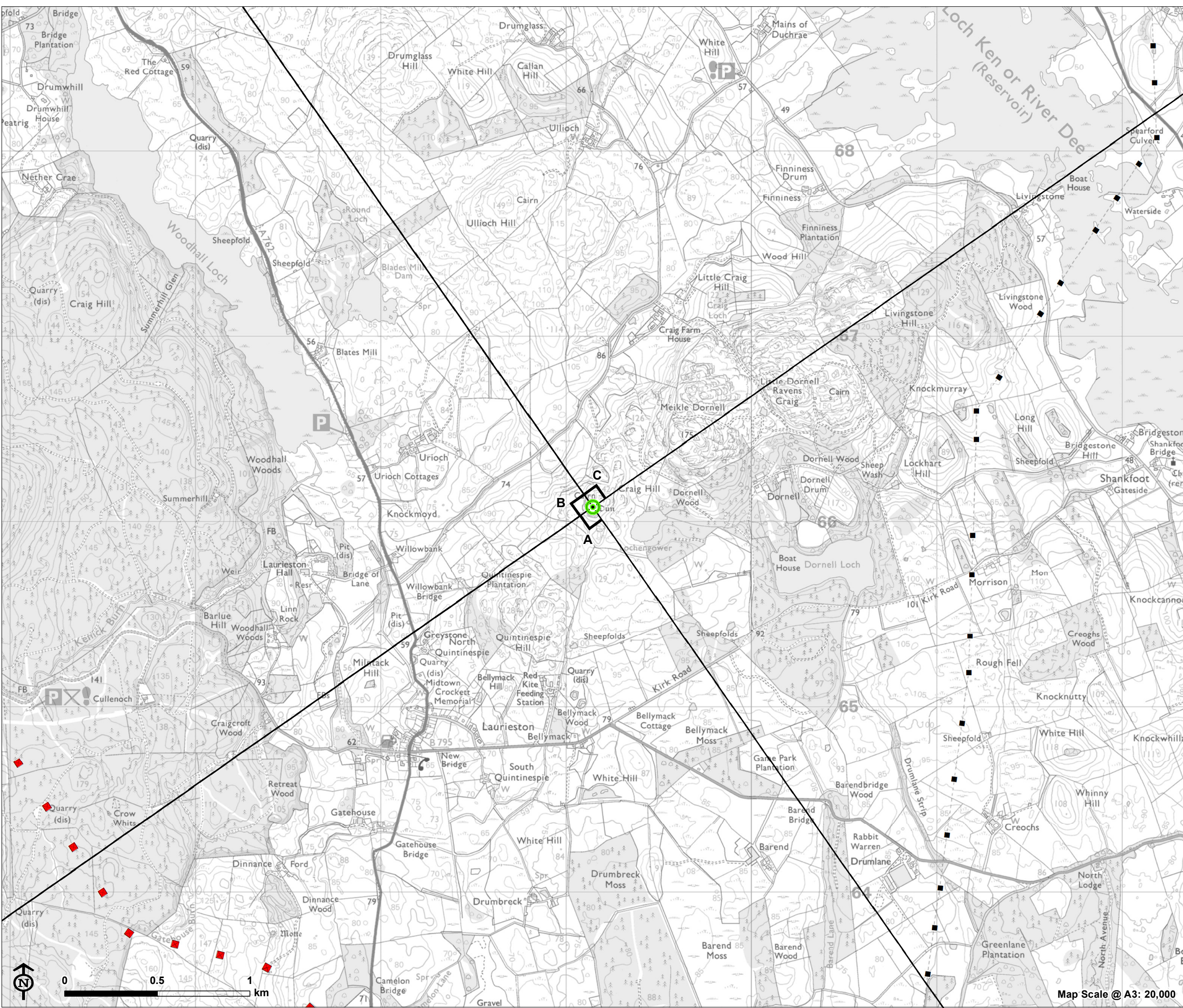
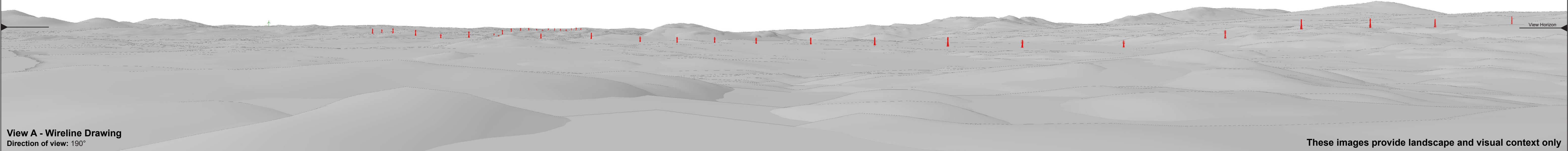


Figure 12.15.1: CH Viewpoint 9
Craig Hill Fort (SM2891)

- Overhead line infrastructure**
- Glenlee to Tongland (steel lattice tower)
 - Existing tower for removal
 - Viewpoint
 - ∨ 90° field of view




Little Sypland (Consented)



View A - Wireline Drawing
Direction of view: 190°

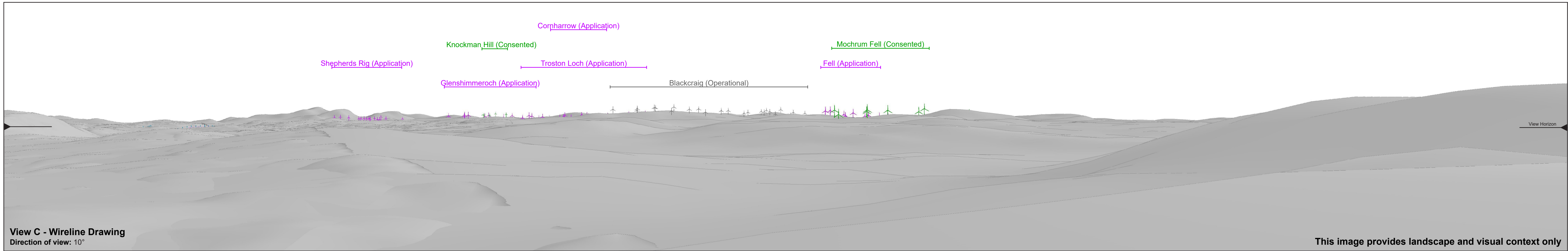
These images provide landscape and visual context only



View B - Wireline Drawing
Direction of view: 280°

OS reference:	269143 E 566080 N	Horizontal field of view:	90° (cylindrical projection)	Line Route key:	Polquhanity to Glenlee
AOD:	140.5 m	Principal distance:	522 mm		Carsfad to Kendoon
		Paper size:	841 x 297 mm (half A1)		Glenlee to Tongland
		Correct printed image size:	820 x 260 mm		

Figure: 12.15.2
Cultural Heritage Viewpoint 9: Craig Hill Fort (SM2891)



View C - Wireline Drawing
 Direction of view: 10°

This image provides landscape and visual context only